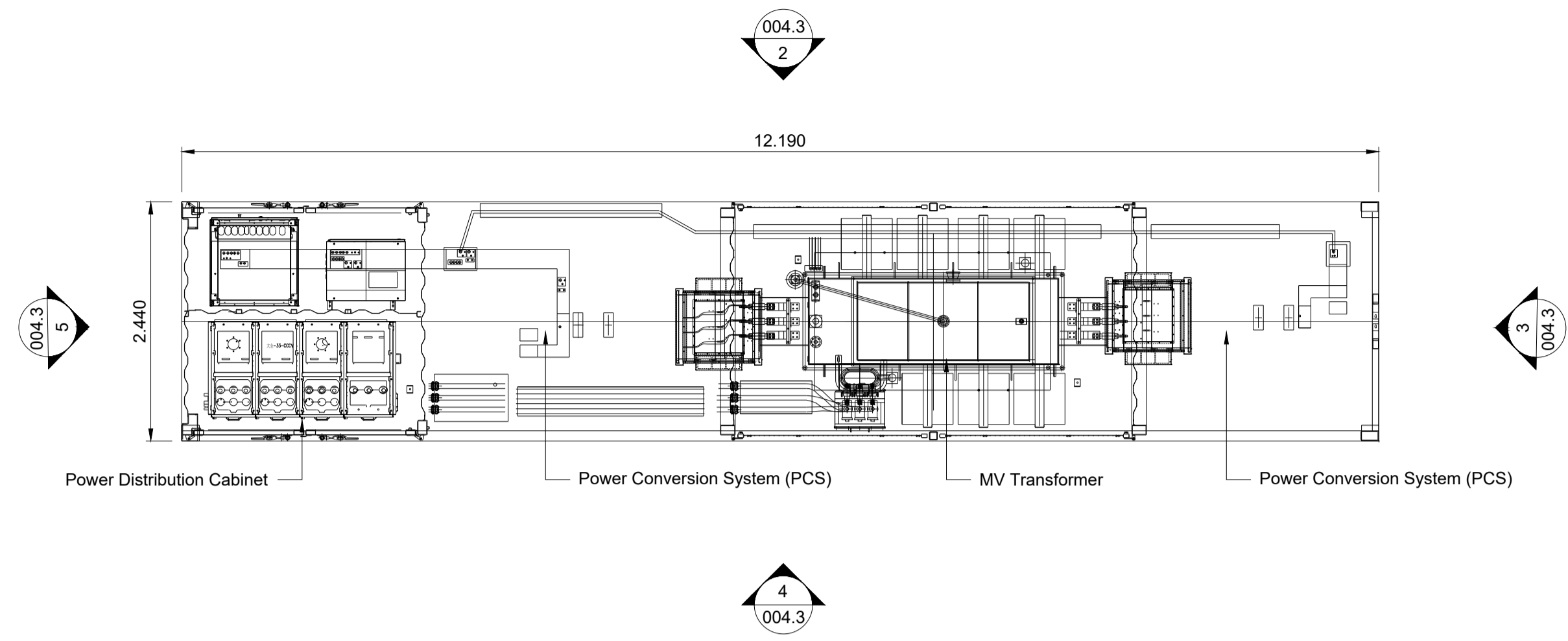
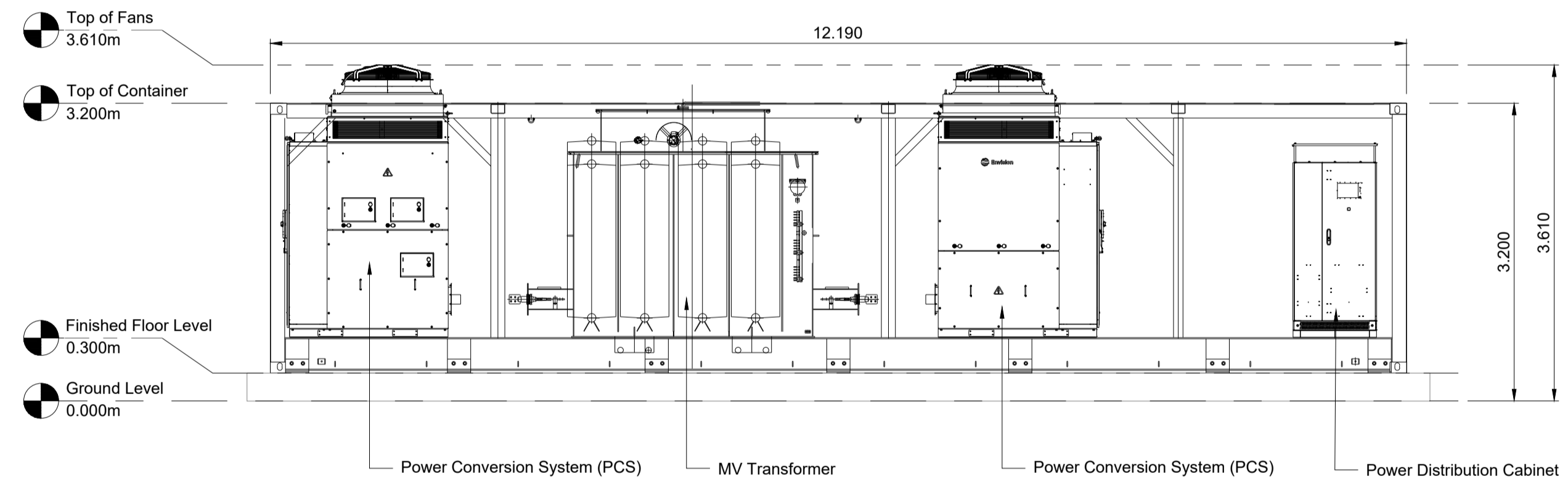


Drawing Notes

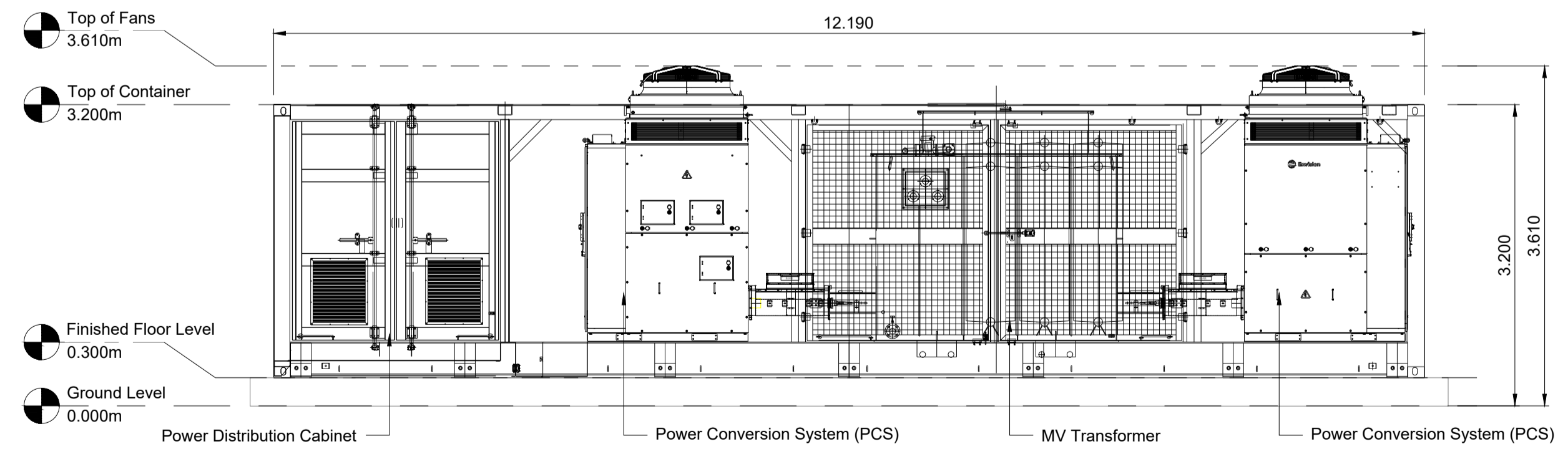
- All dimensions are shown in metres unless noted otherwise.
- Do not scale from this drawing.



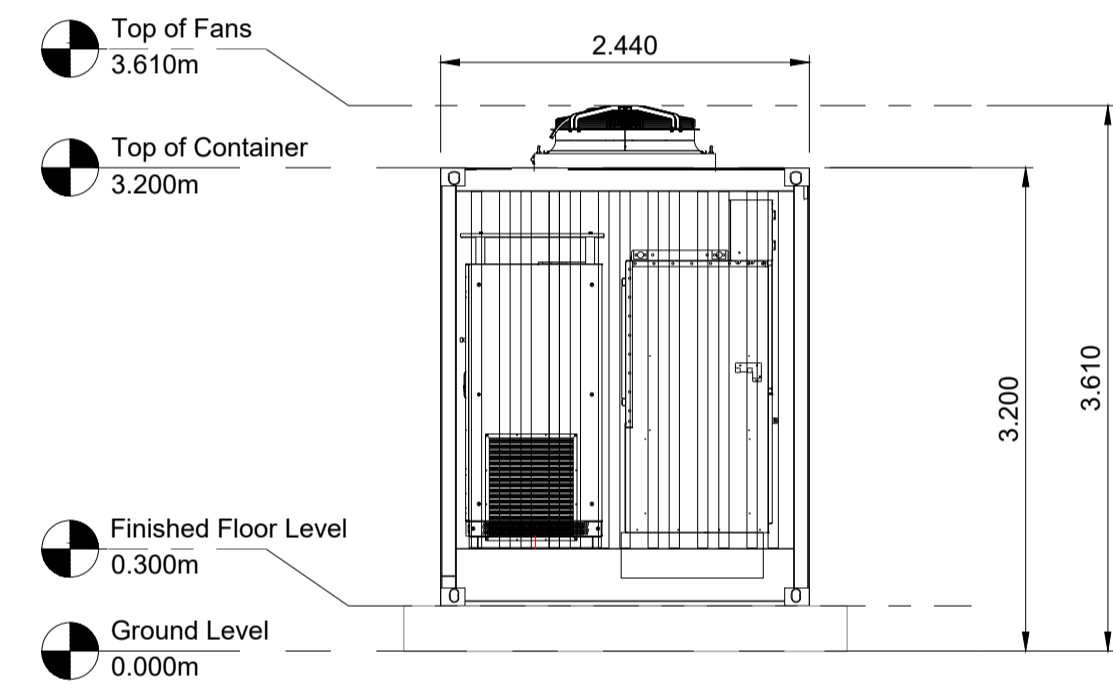
1 MV Skid Plan
Scale 1:50 @ A1



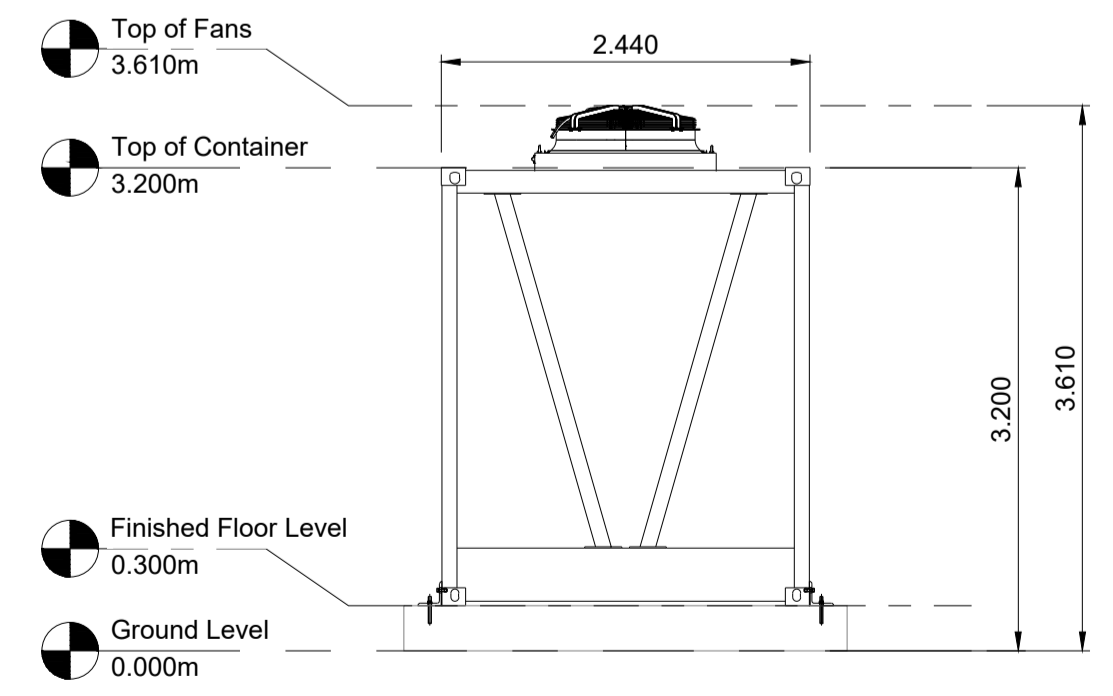
2 MV Skid North Elevation
Scale 1:50 @ A1




4 MV Skid South Elevation
Scale 1:50 @ A1



3 MV Skid East Elevation
Scale 1:50 @ A1



5 MV Skid West Elevation
Scale 1:50 @ A1



1	19.06.2024	Drawing title and notes amended. Equipment labelled.	JH	AP
0	14.06.2024	Transformer Skid Plan and Elevations - Original	JH	EW
REV	DATE	DESCRIPTION	BY	CHKD

FIELD
Field
Fora Montacute Yards
186 Shoreditch High Street
London
E1 6HU

PROJECT: Knocknagael

TITLE: MV Skid Plan and Elevations

DISCIPLINE: PLANNING

DRAWING STATUS: FOR PLANNING

SCALE: 1:50 @ A1	DATE: 14.06.2024	DRAWN BY: JH	CHECKED BY: EW	APPROVED BY: JM
PROJECT NO: BTGBKN001	DRAWING NO: 004.3	REV: 01		